







-  GREENWAY (no vehicles allowed)
-  BIKE/WALK ROUTE
-  EAST COAST GREENWAY (regional bike route)
-  STATE PARK HIKING TRAIL (no bikes allowed)
-  SCENIC SPOT
-  PARKING W/ RESTROOM



*Cape Fear River*

CAROLINA BEACH STATE PARK

Snow's Cut Trail  
0.75 mi  
(pedestrian only)

Sugarloaf Trail  
3.0 mi  
(pedestrian only)

State Park Visitor Center

State Park Trail  
0.75 mi

Mike Chappel Park

DOW ROAD

Exercise Loop  
1.0 mi

Snow's Cut Trail  
0.5 mi  
(unpaved)

Island Greenway  
1.2 mi

8TH

Rec Center & Town Hall

7TH

OCEAN BLVD

GREENVILLE

CLARENDON

CAPE FEAR

HARPER

LAKE PARK BLVD N

LEWIS

ST. JOSEPH

*Intracoastal Waterway*

MACKEREL

CB Lake  
0.67 mi

Multi-use Path

LAKE PARK BLVD S

CAROLINA BEACH AVE N

North End Loop  
4.0 mi

Carolina Beach Pier

Carolina Beach Boardwalk  
(pedestrian only)

*Atlantic Ocean*

US 421

RIVER ROAD

CANAL DRIVE

FLORIDA